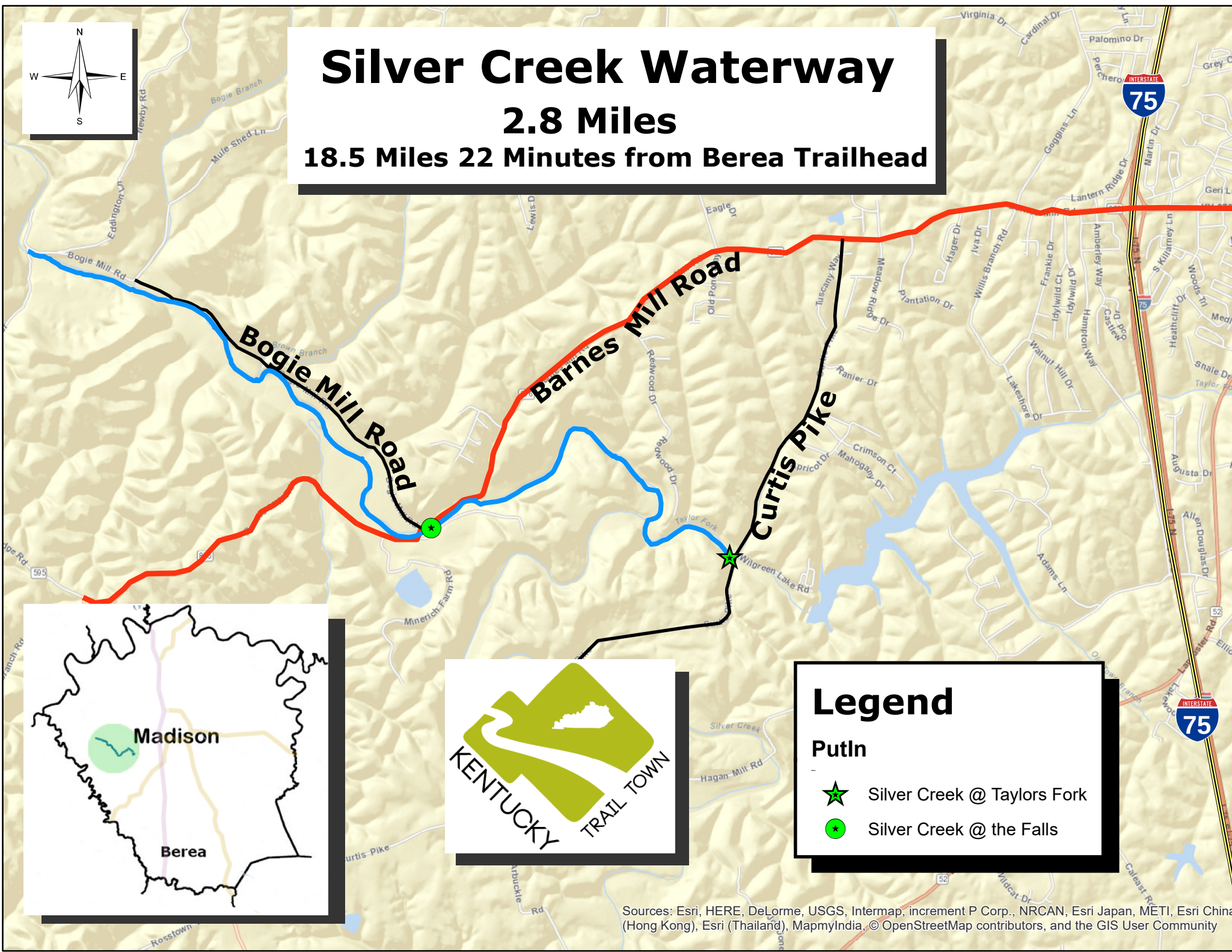


Silver Creek Waterway



2.8 Miles

18.5 Miles 22 Minutes from Berea Trailhead



Legend

PutIn

-  Silver Creek @ Taylors Fork
-  Silver Creek @ the Falls

Sources: Esri, HERE, DeLorme, USGS, Intermap, increment P Corp., NRCAN, Esri Japan, METI, Esri China (Hong Kong), Esri (Thailand), MapmyIndia, © OpenStreetMap contributors, and the GIS User Community